

BYLAW NUMBER 186D2021

**BEING A BYLAW OF THE CITY OF CALGARY
TO AMEND THE LAND USE BYLAW 1P2007
(LAND USE AMENDMENT
LOC2020-0028/CPC2021-1433)**

WHEREAS it is desirable to amend the Land Use Bylaw Number 1P2007 to change the land use designation of certain lands within the City of Calgary;

AND WHEREAS Council has held a public hearing as required by Section 692 of the Municipal Government Act, R.S.A. 2000, c.M-26 as amended;

NOW, THEREFORE, THE COUNCIL OF THE CITY OF CALGARY ENACTS AS FOLLOWS:

1. The Land Use Bylaw, being Bylaw 1P2007 of the City of Calgary, is hereby amended by deleting that portion of the Land Use District Map shown as shaded on Schedule "A" to this Bylaw and replacing it with that portion of the Land Use District Map shown as shaded on Schedule "B" to this Bylaw, including any land use designation, or specific land uses and development guidelines contained in the said Schedule "B".
2. This Bylaw comes into force on the date it is passed.


READ A FIRST TIME ON DECEMBER 06, 2021

READ A SECOND TIME ON DECEMBER 06, 2021

READ A THIRD TIME ON DECEMBER 06, 2021

Deputy 

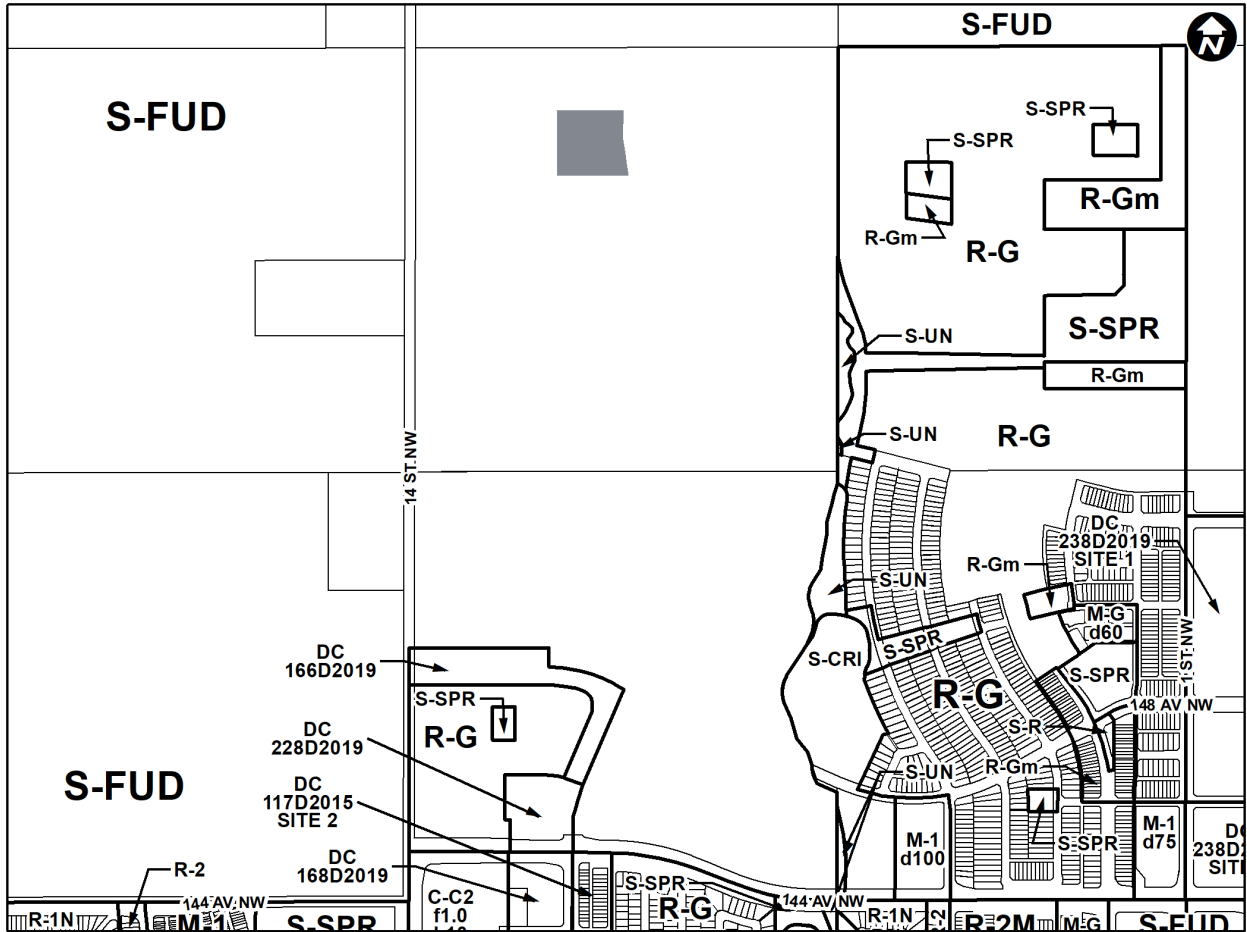
MAYOR
SIGNED ON DECEMBER 06, 2021



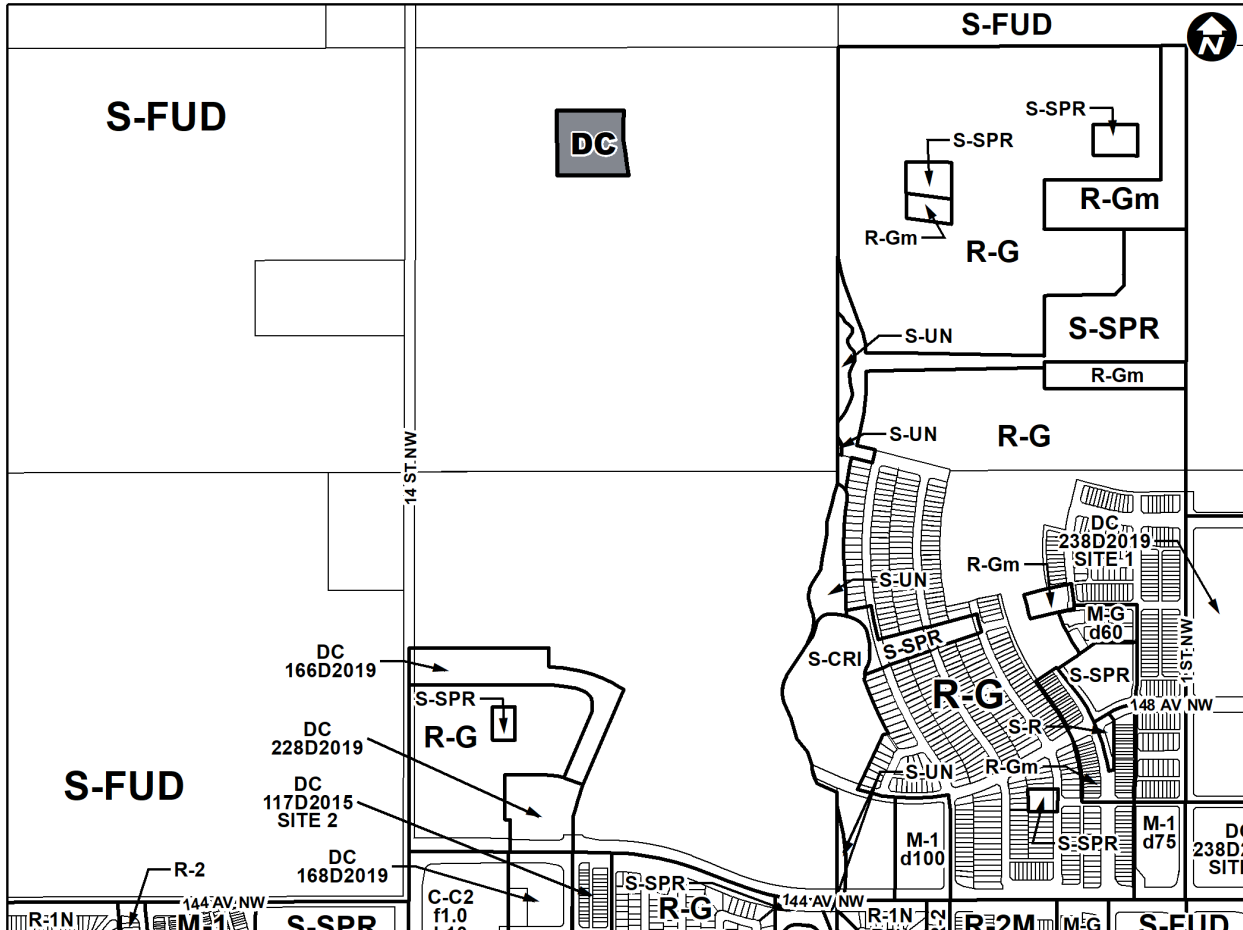
ACTING CITY CLERK
SIGNED ON DECEMBER 06, 2021

AMENDMENT LOC2020-0028/CPC2021-1433
BYLAW NUMBER 186D2021

SCHEDULE A



SCHEDULE B



DIRECT CONTROL DISTRICT

Purpose

1 This Direct Control District Bylaw is intended to allow for additional building height.

Compliance with Bylaw 1P2007

2 Unless otherwise specified, the rules and provisions of Parts 1, 2, 3 and 4 of Bylaw 1P2007 apply to this Direct Control District Bylaw.

Reference to Bylaw 1P2007

3 Within this Direct Control District Bylaw, a reference to a section of Bylaw 1P2007 is deemed to be a reference to the section as amended from time to time.

Permitted Uses

4 The *permitted uses* of the Multi-Residential – Medium Profile (M-2) District of Bylaw 1P2007 are the *permitted uses* in this Direct Control District.

Discretionary Uses

5 The **discretionary uses** of the Multi-Residential – Medium Profile (M-2) District of Bylaw 1P2007 are the **discretionary uses** in this Direct Control District.

Bylaw 1P2007 District Rules

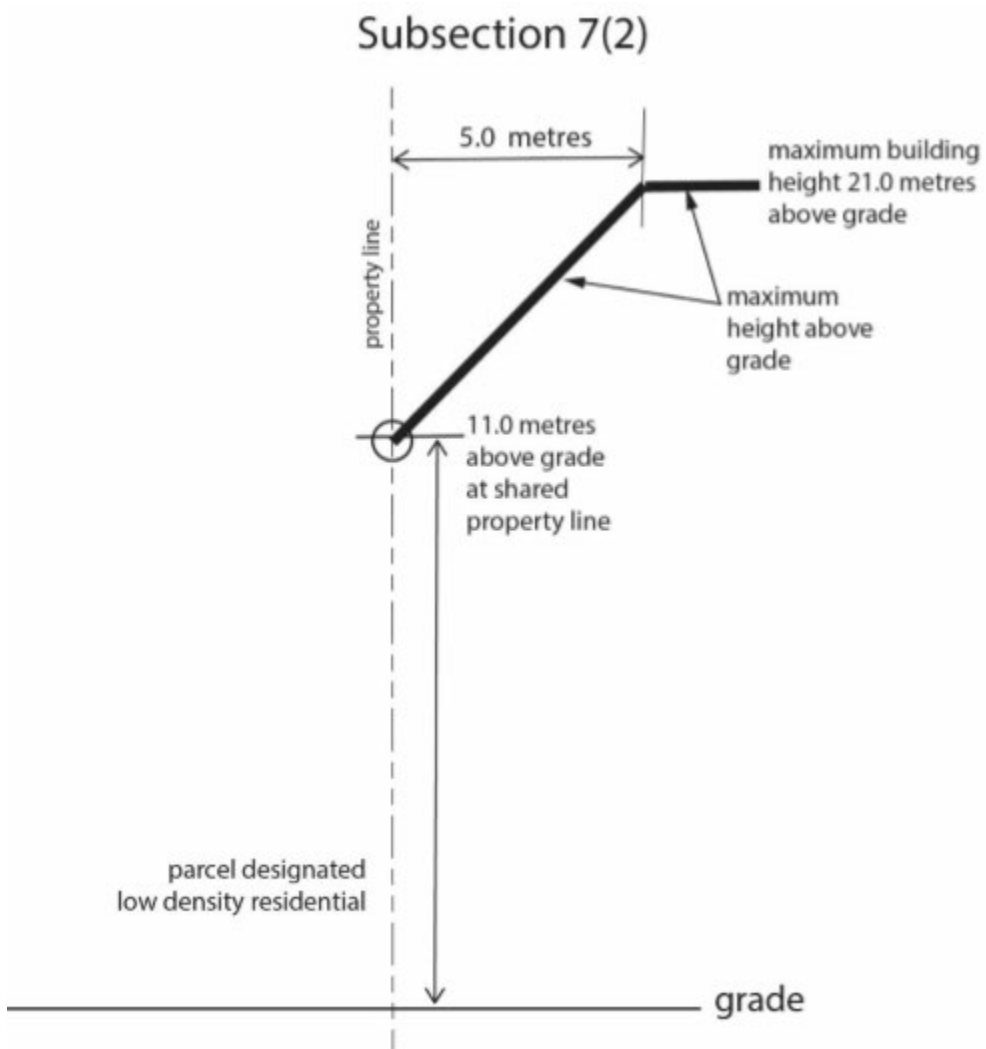
6 Unless otherwise specified, the rules of the Multi-Residential – Medium Profile (M-2) District of Bylaw 1P2007 apply in this Direct Control District.

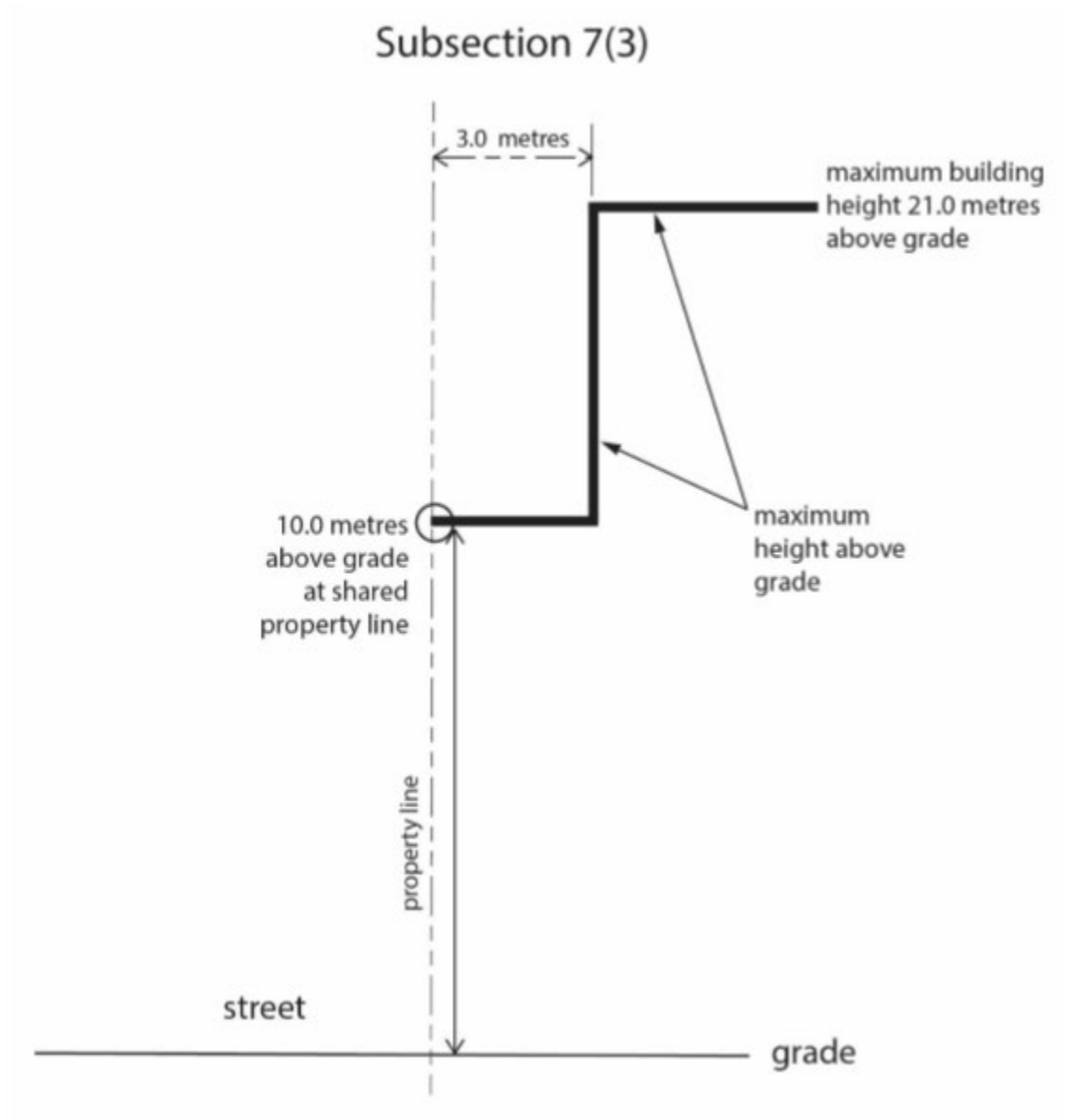
Building Height

- 7 (1) Unless otherwise referenced in subsections (2) and (3), the maximum **building height** is 21.0 metres.
- (2) Where a **parcel** shares a **property line** with a **parcel** designated with a **low density residential district**, the maximum **building height**:
- (a) is 11.0 metres measured from **grade** at the shared **property line**; and
 - (b) increases proportionately to a maximum of 21.0 metres measured from **grade** at a distance of 5.0 metres from the shared **property line**.
- (3) Where a **parcel** shares a **property line** with a **street**, the maximum **building height** is:
- (a) 10.0 metres measured from **grade** within 3.0 metres of that shared **property line**; and
 - (b) 21.0 metres measured from **grade** at a distance greater than 3.0 metres from that shared **property line**.

- (4) The following diagrams illustrate the rules of subsections (2) and (3):

Illustration 1: Building Height in this Direct Control District





Relaxations

- 8 The ***Development Authority*** may relax the rules contained in Section 6 of this Direct Control District Bylaw in accordance with Sections 31 and 36 of Bylaw 1P2007.