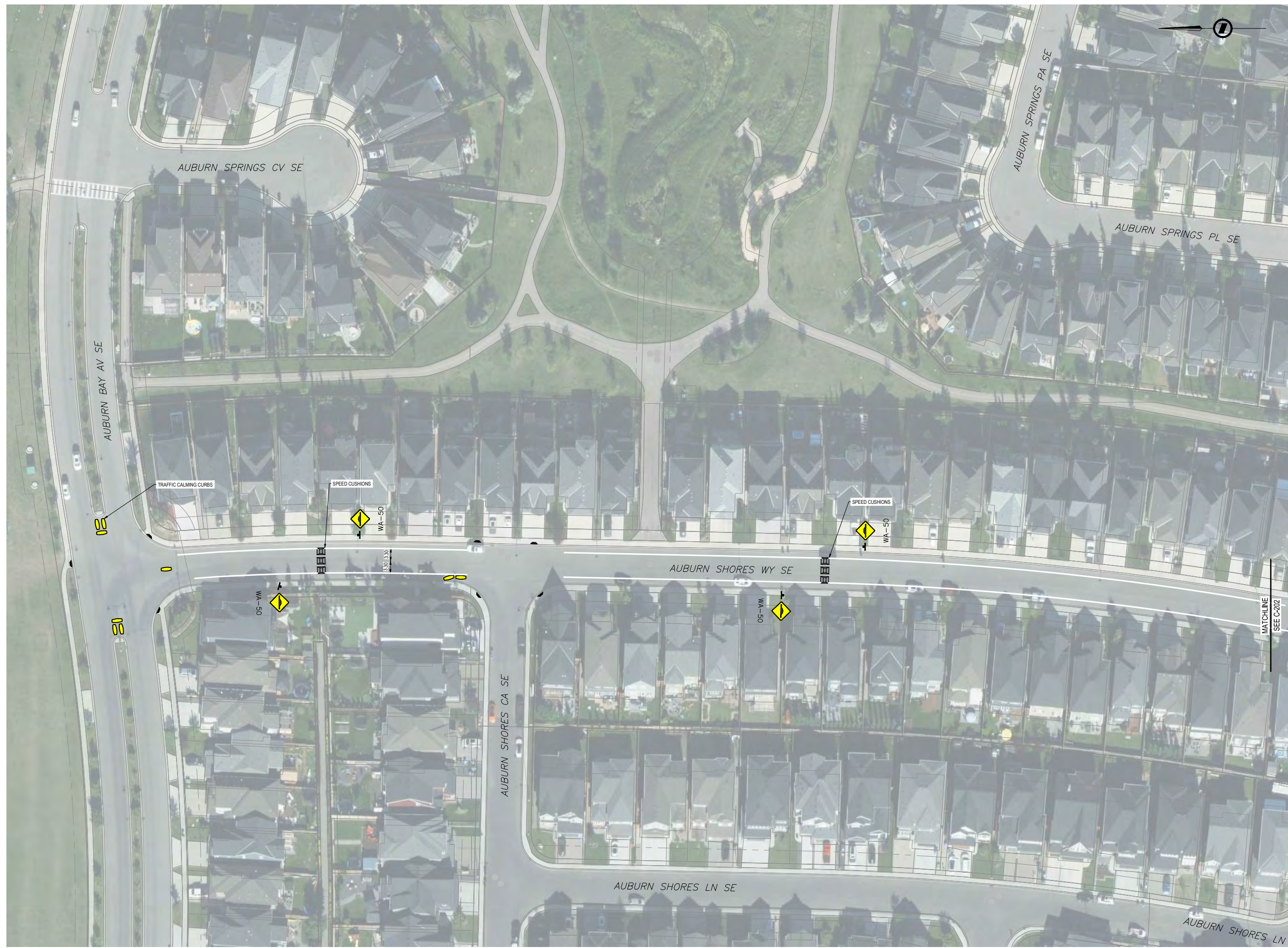


FILE: G:\PROJECTS\33000033691\_CAL\_ISRR\_OF\_HIGH\_COLLISION\_INTS\02\_DRAFTING\02\_PRODUCTION\33691\_TC\_AUBURNSHORES\_WAY\_ENG.DWG [DATE: May 22, 2024 1:58:28 PM]

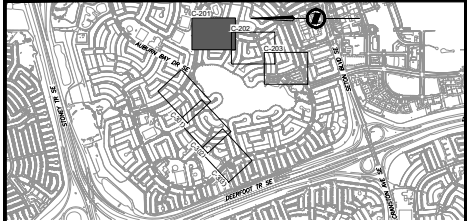


**NOTES**

1. ALL PIPE SIZES ARE IN MILLIMETRES AND ALL DIMENSIONS ARE IN METRES UNLESS OTHERWISE NOTED.
2. ALL COORDINATES AND DISTANCES ARE BASED ON 3TM COORDINATE SYSTEM (NAD 83).
3. TO CURB PLACEMENT IS OFFSET 1.00 FROM WHEELCHAIR RAMPS AND 1.50 FROM DRIVEWAYS AT MINIMUM.
4. WHEELCHAIR RAMP LOCATIONS HAVE BEEN PLACED TO BEST ESTIMATE USING GOOGLE STREETVIEW WHERE BASE MAP INFO IS NOT PRESENT.

**KEY PLAN**

SCALE 1:30000



**PRELIMINARY**  
FOR REVIEW AND COMMENT  
SUBJECT TO REVISION




**NAD 83**  
COORDINATES


A	ISSUED FOR ENGAGEMENT	2024-05-09	AG	AM
NO.	DESCRIPTION	DATE (YYYY-MM-DD)	BY	APPD.

PERMIT	SEAL

DESIGNED	BY	RL	DATE	(YYYY-MM-DD)
DRAWN	BY	RL	DATE	2024-03-11
CHECKED	BY	JM	DATE	2024-03-27



PROJECT  
**CORRIDOR SAFETY IMPROVEMENTS**  
SEC: 21 - TWP: 22 - RGE: 29 - W 4th M

SHEET TITLE  
**AUBURN SHORES WAY SE**

FILE NO. 33691_TC_AuburnShoresWay_Eng.dwg	ENG DWG NO.
--	-------------

SHEET ID. <b>C-201</b>	SHEET NO. <b>01</b>
---------------------------	------------------------

DRAWN	BY	DATE	(YYYY-MM-DD)	PROFILE NO.
-------	----	------	--------------	-------------

ISC: SHEET SIZE ANSI D 25 mm







FILE: G:\PROJECTS\336000\33691\_CAL\_ISRR\_OF\_HIGH\_COLLISION\_INTS02\_CADD\20\_DRAFTING\202\_PROD\33691\_TC\_AUBURNSHORES\_WAY\_ENG.DWG [DATE: May 22, 2024 2:09:01 PM]

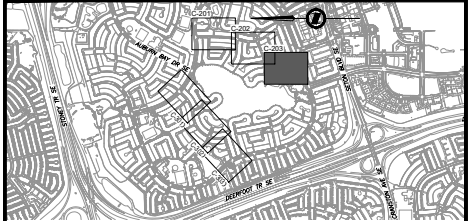


**NOTES**

1. ALL PIPE SIZES ARE IN MILLIMETRES AND ALL DIMENSIONS ARE IN METRES UNLESS OTHERWISE NOTED.
2. ALL COORDINATES AND DISTANCES ARE BASED ON 3TM COORDINATE SYSTEM (NAD 83).
3. TO CURB PLACEMENT IS OFFSET 1.00 FROM WHEELCHAIR RAMPS AND 1.50 FROM DRIVEWAYS AT MINIMUM.
4. WHEELCHAIR RAMP LOCATIONS HAVE BEEN PLACED TO BEST ESTIMATE USING GOOGLE STREETVIEW WHERE BASE MAP INFO IS NOT PRESENT.

**KEY PLAN**

SCALE 1:30000



**PRELIMINARY**  
FOR REVIEW AND COMMENT  
SUBJECT TO REVISION

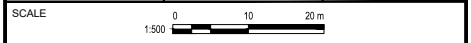


**NAD 83**  
COORDINATES

A	ISSUED FOR ENGAGEMENT	2024-05-09	AG AM
NO.	DESCRIPTION	DATE (YYYY-MM-DD)	BY APPD.

PERMIT	SEAL

DESIGNED	BY	DATE
	RL	2024-03-01
DRAWN	RL	2023-03-11
CHECKED	JM	2024-03-27



PROJECT  
**CORRIDOR SAFETY IMPROVEMENTS**  
SEC: 21 - TWP: 22 - RGE: 29 - W 4th M

SHEET TITLE  
**AUBURN SHORES WAY SE**

FILE NO. 33691_TC_AuburnShoresWay_Eng.dwg	ENG DWG NO.
SHEET ID. <b>C-203</b>	SHEET NO. <b>03</b>

DRAWN	BY	DATE (YYYY-MM-DD)	PROFILE NO.

ISC: SHEET SIZE ANSI D 25 mm