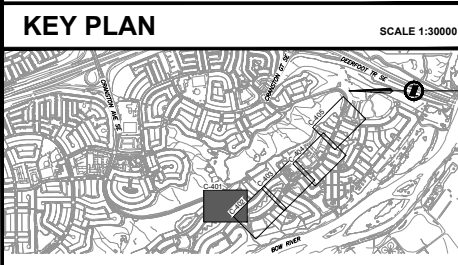


FILE: G:\PROJECTS\330691\330691_CAL_ISRRF_OF_HIGH_COLLISION_INTS02_CADD20_DRAFTING\02_PROD\03\330691_TC_CRANSTONAVE_ENG.DWG | DATE: May 22, 2024 3:27:24 PM



- ### NOTES
1. ALL PIPE SIZES ARE IN MILLIMETRES AND ALL DIMENSIONS ARE IN METRES UNLESS OTHERWISE NOTED.
 2. ALL COORDINATES AND DISTANCES ARE BASED ON 3TM COORDINATE SYSTEM (NAD 83).
 3. TO CURB PLACEMENT IS OFFSET 1.00 FROM WHEELCHAIR RAMPS AND 1.50 FROM DRIVEWAYS AT MINIMUM.
 4. WHEELCHAIR RAMP LOCATIONS HAVE BEEN PLACED TO BEST ESTIMATE USING GOOGLE STREETVIEW WHERE BASE MAP INFO IS NOT PRESENT.



PRELIMINARY
FOR REVIEW AND COMMENT
SUBJECT TO REVISION

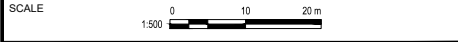


NAD 83
COORDINATES

A	ISSUED FOR ENGAGEMENT	2024-05-09	AG	AM
NO.	DESCRIPTION	DATE (YYYY-MM-DD)	BY	APPD.

PERMIT	SEAL

DESIGNED	BY	DATE (YYYY-MM-DD)
DRAWN	RL	2024-03-11
CHECKED	JM	2024-03-27



PROJECT
CORRIDOR SAFETY IMPROVEMENTS
SEC: 17 - TWP: 22 - RGE: 29 - W 4th M

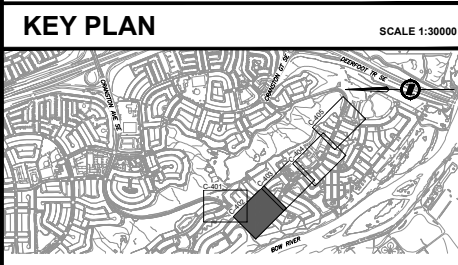
SHEET TITLE
CRANSTON AVENUE SE

FILE NO. 33691_TC_CranstonAve_Eng.dwg	ENG DWG NO.		
SHEET ID. C-401	SHEET NO. 01		
DRAWN	BY	DATE (YYYY-MM-DD)	PROFILE NO.

FILE: G:\PROJECTS\33691_TC_CranstonAve_Eng.dwg DATE: May 22, 2024 3:31:08 PM



- ### NOTES
1. ALL PIPE SIZES ARE IN MILLIMETRES AND ALL DIMENSIONS ARE IN METRES UNLESS OTHERWISE NOTED.
 2. ALL COORDINATES AND DISTANCES ARE BASED ON 3TM COORDINATE SYSTEM (NAD 83).
 3. TO CURB PLACEMENT IS OFFSET 1.00 FROM WHEELCHAIR RAMP AND 1.50 FROM DRIVEWAYS AT MINIMUM.
 4. WHEELCHAIR RAMP LOCATIONS HAVE BEEN PLACED TO BEST ESTIMATE USING GOOGLE STREETVIEW WHERE BASE MAP INFO IS NOT PRESENT.



PRELIMINARY
FOR REVIEW AND COMMENT
SUBJECT TO REVISION




NAD 83
COORDINATES

A	ISSUED FOR ENGAGEMENT	2024-05-09	AG AM
NO.	DESCRIPTION	DATE (YYYY-MM-DD)	BY APPD

PERMIT	SEAL

DESIGNED	BY	DATE (YYYY-MM-DD)
DRAWN	RL	2024-03-11
CHECKED	JM	2024-03-27



PROJECT
CORRIDOR SAFETY IMPROVEMENTS
SEC: 17 - TWP: 22 - RGE: 29 - W 4th M

SHEET TITLE
CRANSTON AVENUE SE

FILE NO. 33691_TC_CranstonAve_Eng.dwg	ENG DWG NO.
SHEET ID. C-402	SHEET NO. 02

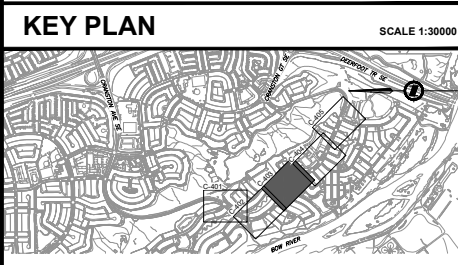
DRAWN	BY	DATE (YYYY-MM-DD)	PROFILE NO.

ISC: SHEET SIZE ANSI D 25 mm

FILE: G:\PROJECTS\33691_CAL_ISRR_OF_HIGH_COLLISION_INTS\02_DRAFTING\0202_PROD\03891_TC_CRANSTONAVE_ENG.DWG | DATE: May 22, 2024 3:54:52 PM



- ### NOTES
1. ALL PIPE SIZES ARE IN MILLIMETRES AND ALL DIMENSIONS ARE IN METRES UNLESS OTHERWISE NOTED.
 2. ALL COORDINATES AND DISTANCES ARE BASED ON 3TM COORDINATE SYSTEM (NAD 83).
 3. TO CURB PLACEMENT IS OFFSET 1.00 FROM WHEELCHAIR RAMPS AND 1.50 FROM DRIVEWAYS AT MINIMUM.
 4. WHEELCHAIR RAMP LOCATIONS HAVE BEEN PLACED TO BEST ESTIMATE USING GOOGLE STREETVIEW WHERE BASE MAP INFO IS NOT PRESENT.



PRELIMINARY
FOR REVIEW AND COMMENT
SUBJECT TO REVISION



NAD 83
COORDINATES

A	ISSUED FOR ENGAGEMENT	2024-05-09	AG	AM
NO.	DESCRIPTION	DATE (YYYY-MM-DD)	BY	APPD.
PERMIT				SEAL

DESIGNED	BY	DATE (YYYY-MM-DD)
DRAWN	RL	2024-03-11
CHECKED	JM	2024-03-27



PROJECT
CORRIDOR SAFETY IMPROVEMENTS
SEC: 17 - TWP: 22 - RGE: 29 - W 4th M

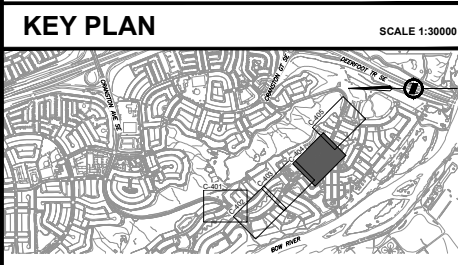
SHEET TITLE
CRANSTON AVENUE SE

FILE NO. 33691_TC_CranstonAve_Eng.dwg	ENG DWG NO.		
SHEET ID. C-403	SHEET NO. 03		
DRAWN	BY	DATE (YYYY-MM-DD)	PROFILE NO.

FILE: G:\PROJECTS\33691\CAL_ISRR_OF_HIGH_COLLISION_INTS\02_DRAFTING\02_PROD\03\33691_TC_CRANSTONAVE_ENG.DWG | DATE: May 22, 2024 3:38:48 PM



- ### NOTES
1. ALL PIPE SIZES ARE IN MILLIMETRES AND ALL DIMENSIONS ARE IN METRES UNLESS OTHERWISE NOTED.
 2. ALL COORDINATES AND DISTANCES ARE BASED ON 3TM COORDINATE SYSTEM (NAD 83).
 3. TO CURB PLACEMENT IS OFFSET 1.00 FROM WHEELCHAIR RAMPS AND 1.50 FROM DRIVEWAYS AT MINIMUM.
 4. WHEELCHAIR RAMP LOCATIONS HAVE BEEN PLACED TO BEST ESTIMATE USING GOOGLE STREETVIEW WHERE BASE MAP INFO IS NOT PRESENT.



PRELIMINARY
FOR REVIEW AND COMMENT
SUBJECT TO REVISION



NAD 83
COORDINATES

A	ISSUED FOR ENGAGEMENT	2024-05-09	AG	AM
NO.	DESCRIPTION	DATE (YYYY-MM-DD)	BY	APPD.

PERMIT	SEAL

DESIGNED	BY	DATE (YYYY-MM-DD)
DRAWN	RL	2024-03-11
CHECKED	JM	2024-03-27



PROJECT
CORRIDOR SAFETY IMPROVEMENTS
SEC: 17 - TWP: 22 - RGE: 29 - W 4th M

SHEET TITLE
CRANSTON AVENUE SE

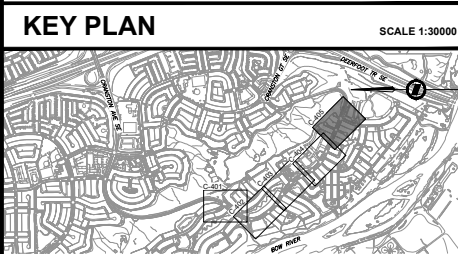
FILE NO. 33691_TC_CranstonAve_Eng.dwg	ENG DWG NO.
SHEET ID. C-404	SHEET NO. 04
DRAWN	DATE (YYYY-MM-DD)

ISC: SHEET SIZE ANSI D 25 mm

FILE: G:\PROJECTS\33691\CAL_ISRR_OF_HIGH_COLLISION_INTS\02_DRAFTING\02_PRODUCTION\33691_TC_CRANSTONAVE_ENG.DWG | DATE: May 22, 2024 3:42:43 PM



- ### NOTES
1. ALL PIPE SIZES ARE IN MILLIMETRES AND ALL DIMENSIONS ARE IN METRES UNLESS OTHERWISE NOTED.
 2. ALL COORDINATES AND DISTANCES ARE BASED ON 3TM COORDINATE SYSTEM (NAD 83).
 3. TO CURB PLACEMENT IS OFFSET 1.00 FROM WHEELCHAIR RAMPS AND 1.50 FROM DRIVEWAYS AT MINIMUM.
 4. WHEELCHAIR RAMP LOCATIONS HAVE BEEN PLACED TO BEST ESTIMATE USING GOOGLE STREETVIEW WHERE BASE MAP INFO IS NOT PRESENT.



PRELIMINARY
FOR REVIEW AND COMMENT
SUBJECT TO REVISION



NAD 83
COORDINATES

A	ISSUED FOR ENGAGEMENT	2024-05-09	AG	AM
NO.	DESCRIPTION	DATE (YYYY-MM-DD)	BY	APPD.

PERMIT	SEAL

DESIGNED	BY	DATE (YYYY-MM-DD)
	RL	2024-03-01
DRAWN	BY	DATE (YYYY-MM-DD)
	RL	2024-03-11
CHECKED	BY	DATE (YYYY-MM-DD)
	JM	2024-03-27



PROJECT
CORRIDOR SAFETY IMPROVEMENTS
SEC: 16 - TWP: 22 - RGE: 29 - W 4th M

SHEET TITLE
CRANSTON AVENUE SE

FILE NO. 33691_TC_CranstonAve_Eng.dwg ENG DWG NO.

SHEET ID. **C-405** SHEET NO. **05**

DRAWN	BY	DATE (YYYY-MM-DD)	PROFILE NO.

ISC: SHEET SIZE ANSI D 25 mm