



Landscaping

Throughout the Crowchild Trail Study we heard that improving landscaping and providing a visual buffer to Crowchild Trail for residential properties that face the roadway were important. We want to gather your initial feedback on landscape areas, visual buffer options and overall landscape enhancements.

- Oliver Quarry Park is well-used as a east-west connection between the two communities, an off leash dog park and a sledding hill.
- Adjacent properties along 22 Street S.W. are front facing which results in The City’s Surface Transportation Noise Policy not applying the same way as adjacent properties on the east side of Crowchild Trail.
- Additional landscaping and visual buffers emerged from the Crowchild Trail Study as part of the approved short-term plan.

Landscaping Areas




Legend

- Image location
- Landscaping area


Visual Buffer Options

Hedge Plantings - looking east




OR

Crabapple Trees - looking east



OR



Please tell us what you like and don't like about the landscaping options:

Landscape Areas

Place stickies here

Visual Buffer (Along 22 Street S.W.)

Place stickies here