






2008-09-24 09:31AM By: j...  
U:\13677625\transportation\planning\drawing\open\_house\080924\_OPEN\_HOUSE\E25-hk136.dwg

August 2008  
1136 77625

Legend:

-  Proposed Sidewalk
-  Proposed Regional Path
-  Potential Pedestrian Connections to be Reviewed
-  Proposed Pedestrian Structure
-  Proposed Retaining Wall

**PRELIMINARY  
FOR DISCUSSION  
PURPOSES ONLY**  
SEPTEMBER 2008

Client/Project  
The City of Calgary Network Planning Division  
Heritage Drive / Macleod Trail Interchange  
Transportation Planning Study

Sketch No.  
SK-132

Title  
**Roundabout with  
Pedestrian Display**

